Plan showing the proposed Residential Building at plot DOOR NO: 9. (NEW DOOR NO: 12.) T.S. NO: 122/18. BLOCK NO: 18, OF ADAYAR VILLAGE, THIRU VALLUVAR NAGAR 3rd STREET, KOTTUR, CHENNAI

SCALE 1" = 8'0" (1:100) DN 139.

Colour Index

Proposed	
Road	
Boundary	

Reference

D	DOOR	3'3" x 7'0"
D1	-do-	3'0" x 7'0"
D2	-do-	2'6" x 6'6"
W	WINDOW	5'0" x 4'6"
W1	-do-	4'0" x 4'6"
V	Ventilator	3'0" x 2'0"
J	RC. Jally	6'0" x 4'6"

AREA DETAILS

Plot Extent: 2400 SFT
STILT CUM G FLOOR AREA 943 SFT
CAR PARKING AREA 577 SFT
G Floor cum F Floor Area 1520 SFT
F Floor cum Terrace Floor 740 SFT
Head Room Area 140 SFT
Total Building Area 3203 SFT
P.C. F.S.I 1.33 < 1.50

Suguna Jonathan.
OWNER

A. Arunachalam, D.C.E.
THIRUMALA PLANNERS
CONSULTING CIVIL ENGINEER
LICENSED SURVEYOR L.S.NO.9
NO.223/A, PALANI ANDAVAR KOIL STREET,
VADAPALANI, CHENNAI-600 026.
ENGINEER

A/27325/132/2000
Planning Permit No.
APPROVED
SUBJECT TO THE CONDITIONS IN THIS OFFICE LETTER.
No. A1/27243/2000 Date 29.8.2000
FOR MEMBER SECRETARY
CHENNAI METROPOLITAN DEVELOPMENT AUTHORITY
CHENNAI - 600 003.

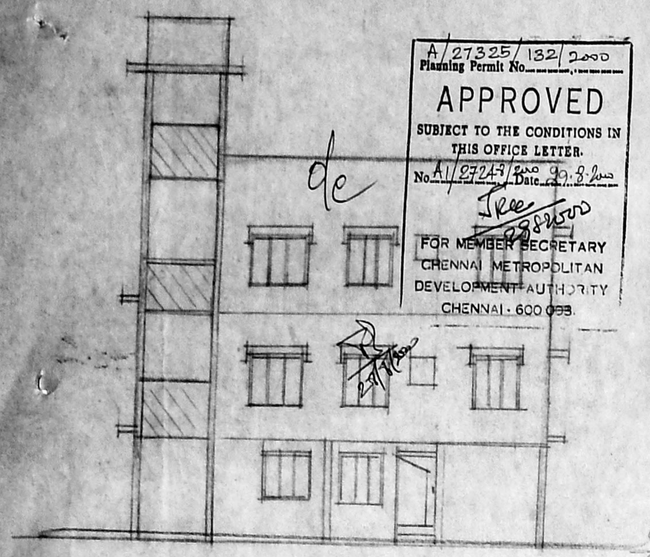

Elevation

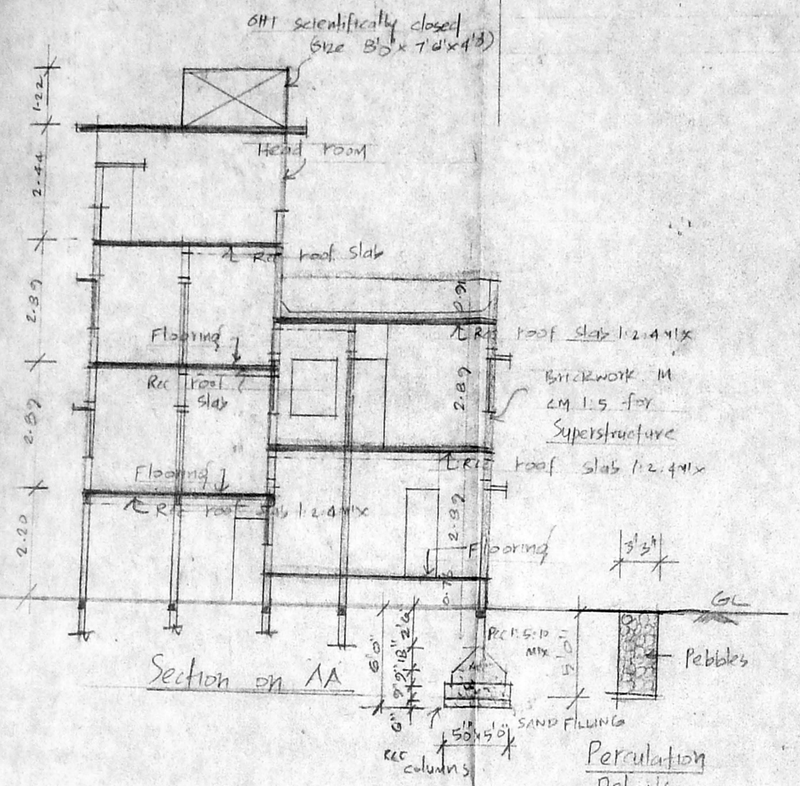

Section on AA

Percolation Details

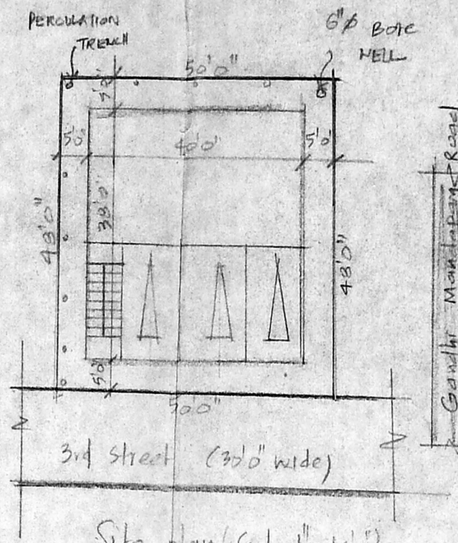

Site plan (Scale 1" = 16'0")

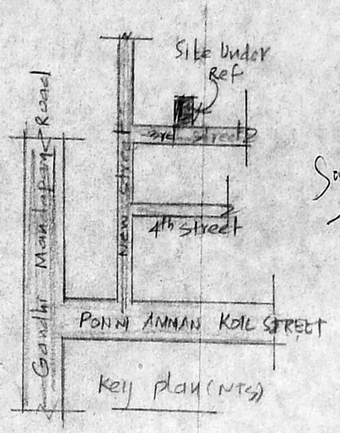

Key plan (NTS)

Sachin Mehta
12/7/2000
A1/27243/2000
R.P.I

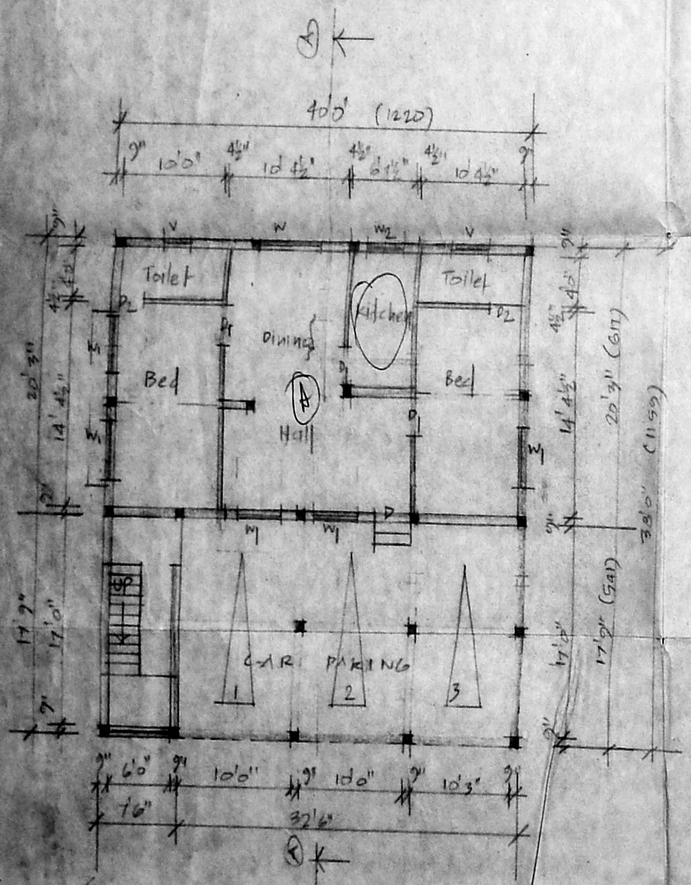

STILT CUM GROUND FLOOR PLAN

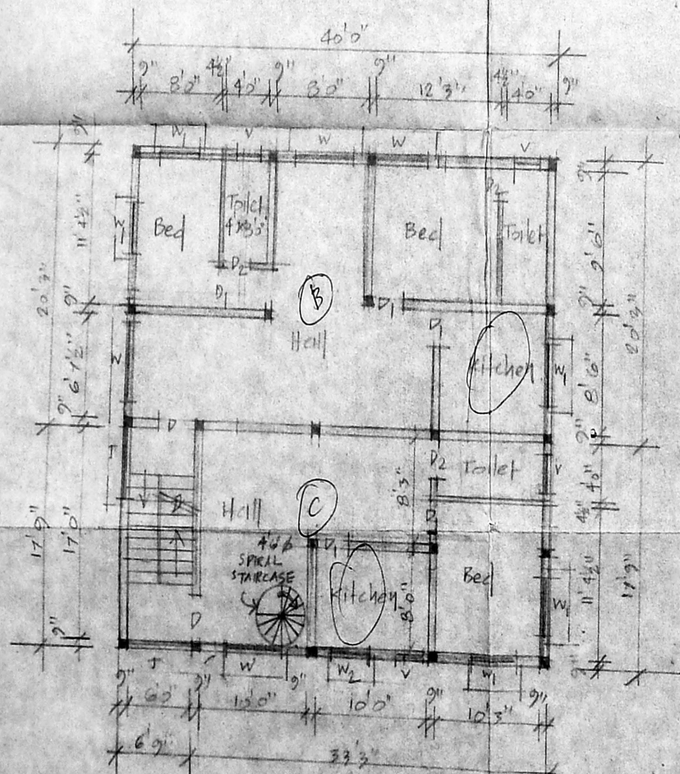

GROUND FLOOR CUM FIRST FLOOR PLAN

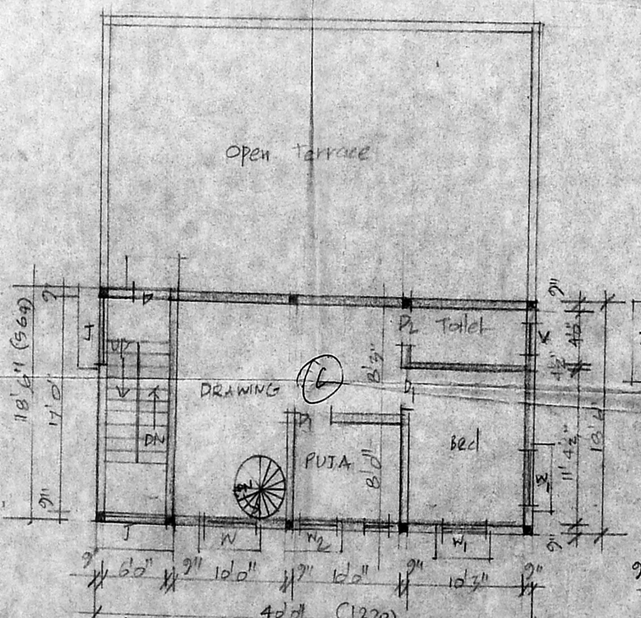

FIRST FLOOR CUM TERRACE FLOOR PLAN

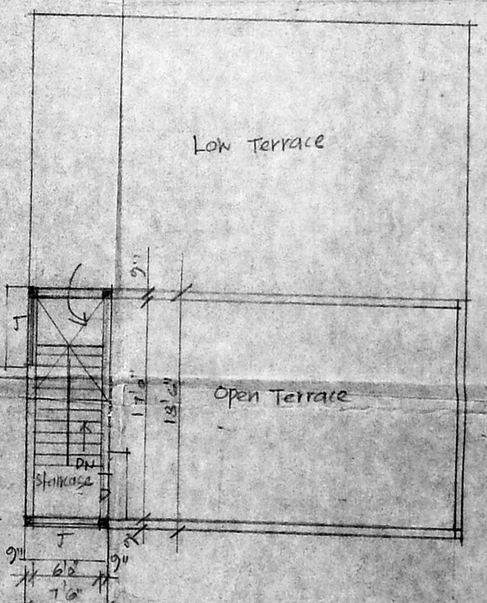

Head room plan